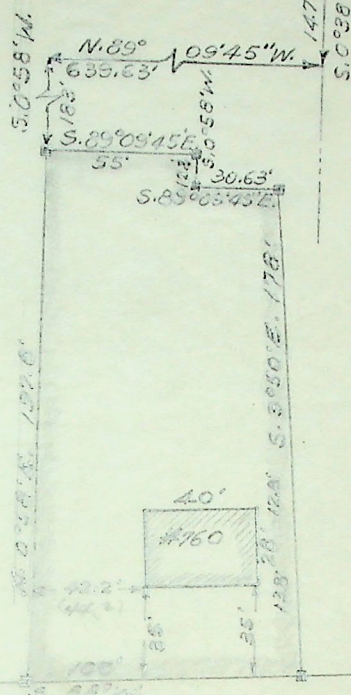
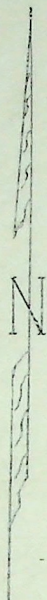


N. 1/4 COR. SEC. 16, T. 6 N. R. 1 W.
S. L. B. & M. U. S. SURVEY



SURVEYOR'S CERTIFICATE

I, FRED W. MALAN, do hereby certify that I am a Registered Land Surveyor, and that I hold Certificate No. 1111, as prescribed by the Laws of the State of Utah, and I have made a survey of the following described property: Part of the N.W. 1/4 of Sec. 16, T. 6 N. R. 1 W., S. L. M., U. S. Survey: Beginning South 38' 07" W. 1173.63 ft. and N. 89° 09' 45" W. 639.63 ft. along the S. line of 2nd St. and S. 58' W. 183 ft. of the N.E. corner of said 1/4 Sec.; thence S. 89° 09' 45" E. 55 ft.; thence S. 58' W. 12.3 ft.; thence S. 89° 09' 45" E. 30.63 ft.; thence S. 3° 50' E. 178 ft. to 3rd St.; thence S. 88° W. along the Street 100 ft. to a point S. 58' W. of the beginning; thence N. 58' E. 197.8 ft. to the beginning.

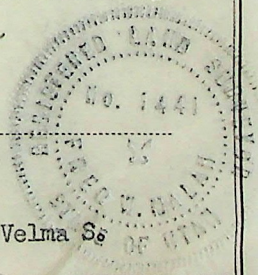
I further certify that the above plat correctly shows the true dimensions of the property surveyed and of the improvements located thereon and their position on the said property: and further that none of the improvements on the above described premises encroach upon adjoining properties, and that no improvements, fences, or eaves of adjoining properties encroach upon the above described property and that there are no violations of the building restriction or zoning ordinances, except as shown and designated on the plat.

Scale: 1" = 50'

November 1, 1955

Date

Fred W. Malan
Registered Land Surveyor Certificate No. 1111



Job No. 25-167

House No. 760 3rd St., Ogden, Ut.

Requested by Equitable Life Ass. Society
Agent

Albert E. Alexander & wife, Velma S.